REVENUE JOURNAL
MANAGEMENT & ENTREPRENEURSHIP

Revenue Journal | Vol. 4(3) · 2026 | Article ID: 433 | e-ISSN: 3026-1058

Digital Monitoring and Adaptive Governance for Disaster-Resilient Drainage and Irrigation: A System Dynamics Assessment

Retno Tri Nalarsih[1*]
[1]Universitas Veteran Bangun Nusantara, Indonesia
[*]Corresponding author: nalarsih@gmail.com

Article history
Received: February 12, 2026
Revised: April 28, 2026
Accepted: June 10, 2026
Published online: Nov 21, 2026
Article ID: 433

Article type
Systematic literature review and conceptual framework

KEYWORDS
Digital Monitoring; Adaptive Governance; System Dynamics; Disaster Resilience; Drainage Management; Irrigation Management; Water Infrastructure.

ABSTRACT

Climate change, extreme rainfall, and increasing pressure on water infrastructure have intensified the need for effective drainage and irrigation management. Conventional infrastructure management often faces challenges related to fragmented monitoring systems, delayed decision-making, limited institutional coordination, and inadequate adaptation to changing environmental conditions. This study aims to develop a system dynamics assessment framework integrating digital monitoring and adaptive governance to strengthen disaster resilience in drainage and irrigation systems. The proposed framework combines Internet of Things (IoT)-based monitoring, Geographic Information Systems (GIS), hydraulic modeling, and system dynamics to examine the interrelationships between hydrological conditions, infrastructure performance, institutional capacity, and management responses. Through a systems-based assessment, the study investigates how real-time information, feedback mechanisms, and adaptive policy interventions can improve operational efficiency, risk identification, resource allocation, and institutional responsiveness. Particular attention is given to the managerial implications of digital infrastructure investment, cross-sectoral coordination, and sustainable water resource governance. The framework is expected to provide insights into alternative management scenarios, identify critical leverage points for improving infrastructure resilience, and support evidence-based decision-making under dynamic environmental uncertainties. This study contributes to the integration of digital technology, infrastructure management, and adaptive governance by positioning disaster-resilient drainage and irrigation as interconnected components of sustainable infrastructure development.

© The Author(s) 2026

ABSTRAK

Perubahan iklim, curah hujan ekstrem, dan meningkatnya tekanan terhadap infrastruktur sumber daya air telah memperkuat kebutuhan akan pengelolaan sistem drainase dan irigasi yang efektif. Pengelolaan infrastruktur secara konvensional masih menghadapi berbagai tantangan, antara lain sistem pemantauan yang terfragmentasi, keterlambatan pengambilan keputusan, keterbatasan koordinasi kelembagaan, serta rendahnya kemampuan adaptasi terhadap perubahan kondisi lingkungan. Penelitian ini bertujuan mengembangkan kerangka penilaian berbasis sistem dinamik yang mengintegrasikan pemantauan digital dan tata kelola adaptif untuk memperkuat ketahanan sistem drainase dan irigasi terhadap bencana. Kerangka yang diusulkan mengombinasikan pemantauan berbasis Internet of Things (IoT), Sistem Informasi Geografis (SIG), pemodelan hidraulika, dan sistem dinamik untuk menganalisis keterkaitan antara kondisi hidrologis, kinerja infrastruktur, kapasitas kelembagaan, dan respons pengelolaan. Melalui pendekatan berbasis sistem, penelitian ini mengkaji bagaimana informasi secara real-time, mekanisme umpan balik, dan intervensi kebijakan adaptif dapat meningkatkan efisiensi operasional, identifikasi risiko, alokasi sumber daya, serta respons kelembagaan. Perhatian khusus diberikan pada implikasi manajerial investasi infrastruktur digital, koordinasi lintas sektor, dan tata kelola sumber daya air berkelanjutan. Kerangka ini diharapkan menghasilkan pemahaman mengenai berbagai skenario pengelolaan, mengidentifikasi faktor pengungkit dalam meningkatkan ketahanan infrastruktur, serta mendukung pengambilan keputusan berbasis bukti dalam menghadapi ketidakpastian lingkungan yang dinamis. Penelitian ini berkontribusi pada integrasi teknologi digital, manajemen infrastruktur, dan tata kelola adaptif dalam mewujudkan sistem drainase dan irigasi yang tangguh terhadap bencana serta mendukung pembangunan infrastruktur berkelanjutan.
Kata Kunci: Pemantauan Digital; Tata Kelola Adaptif; Sistem Dinamik; Ketahanan Bencana; Manajemen Drainase; Manajemen Irigasi; Infrastruktur Sumber Daya Air.

Nalarsih, Retno Tri. (2026). Digital Monitoring and Adaptive Governance for Disaster-Resilient Drainage and Irrigation: A System Dynamics Assessment. *Revenue Journal: Management and Entrepreneurship*, 4(3), [289-310]

© 2026 Nalarsih. Published by CV Bimbingan Belajar Assyfa.
This article is distributed under the terms of the Creative Commons Attribution-ShareAlike 4.0 International License (CC BY-SA 4.0).
https://doi.org/10.61650/rjme.v4i2.433

1. INTRODUCTION

Climate change, rapid urbanization, population growth, and increasing pressure on water resources have intensified the vulnerability of drainage and irrigation infrastructure worldwide. More frequent extreme precipitation, changing hydrological patterns, and prolonged dry periods have created interconnected challenges for urban flood control, agricultural water supply, and sustainable infrastructure management. These challenges are particularly significant in regions where drainage and irrigation systems operate within interconnected watersheds but are managed through different institutional arrangements, investment priorities, and operational procedures. Recent research demonstrates that urban flooding is increasingly influenced by the interaction between extreme rainfall, land-use transformation, infrastructure capacity, and socioeconomic development, requiring more integrated approaches to disaster risk management (Li et al., 2023; Song et al., 2024; Zhu et al., 2024). The importance of infrastructure resilience is also reflected in the growing research interest in digital technologies, predictive modeling, and data-driven decision-making for water-related disasters (Hlal et al., 2025; Parra-López et al., 2025). In this context, drainage and irrigation infrastructure should no longer be understood merely as physical engineering facilities but as interconnected socio-technical systems involving environmental conditions, institutional capacity, financial resources, technological capabilities, and public management decisions. Strengthening their resilience therefore requires a transition from conventional infrastructure maintenance toward integrated, anticipatory, and adaptive management systems capable of responding to environmental uncertainties while maintaining essential water services (Deslatte & Chung, 2025; Yuan et al., 2025).

Despite technological advancements, the management of drainage and irrigation infrastructure continues to encounter substantial operational, environmental, and institutional challenges. First, fragmented monitoring arrangements frequently limit the availability of accurate and timely information concerning water levels, rainfall intensity, drainage capacity, sediment accumulation, irrigation distribution, and infrastructure deterioration. Second, conventional management practices often emphasize reactive maintenance and emergency responses rather than continuous risk assessment and preventive intervention. Third, institutional fragmentation among water resource authorities, local governments, infrastructure operators, agricultural organizations, and disaster management agencies can complicate information exchange, investment prioritization, and coordinated decision-making. Song et al. (2024) demonstrate that although urban flood monitoring technologies have developed considerably, individual monitoring approaches retain limitations and require integration across multiple data sources. Similarly, Deslatte and Chung (2025) identify weaknesses in the integration of local government planning and management, particularly concerning the development of information about long-term climate risks. Technical limitations also remain important because sensor reliability, uncertain rainfall forecasts, imperfect hydraulic models, and inadequate data interoperability can undermine the effectiveness of digital monitoring systems (Hlal et al., 2025; Song et al., 2024). In irrigation management, fragmented sensor deployment, communication infrastructure limitations, investment costs, and insufficient integration between monitoring and operational decisions further constrain technological adoption (Abdelmoneim et al., 2025; Parra-López et al., 2025). Collectively, these problems indicate that disaster resilience cannot be achieved through technological installation or infrastructure expansion alone; it requires coordinated operational management, institutional learning, and adaptive governance.

Previous studies have investigated different dimensions of digital monitoring, flood resilience, irrigation optimization, and water infrastructure management. Research on real-time flood monitoring has been conducted by Song et al. (2024), who reviewed sensor-based monitoring, big-data applications, surveillance cameras, and emerging information technologies for identifying urban flood conditions. Their findings emphasize the importance of integrating multiple monitoring sources to improve the accuracy and timeliness of flood detection, although their investigation primarily concentrates on technological capabilities rather than the institutional mechanisms that translate monitoring information into infrastructure management decisions. In the field of digital irrigation, Abdelmoneim et al. (2025) examined IoT sensing applications and identified technological developments, implementation challenges, and opportunities for improving irrigation management. Parra-López et al. (2025) further reviewed digital technologies for agricultural water management, highlighting the complementary roles of remote sensing, artificial intelligence, and precision irrigation. Meanwhile, studies by Li et al. (2023) and Zhu et al. (2024) applied system dynamics approaches to investigate urban rainstorm and flood resilience under different development and climate scenarios. Feofilovs et al. (2020) compared alternative system dynamics structures for understanding urban flood resilience and the potential effects of resilience strategies. More recently, Yuan et al. (2025) developed a Pressure-State-Response and System Dynamics framework

to evaluate the evolution of urban flood resilience and compare policy scenarios. These contributions provide important methodological and empirical foundations; however, their respective emphases remain distributed across monitoring technologies, agricultural water optimization, urban flood modeling, and resilience assessment rather than a unified management framework connecting drainage, irrigation, digital monitoring, and adaptive institutional governance.

Further investigations have expanded the discussion toward digital twins, integrated hydrological modeling, institutional adaptation, and infrastructure decision support. Hlal et al. (2025), through a systematic review of digital twin applications in urban flood risk management, examined the integration of remote sensing, IoT sensors, machine learning, predictive modeling, and early warning systems. Their review demonstrates the potential of digital twins to strengthen flood forecasting and real-time decision support, while identifying interoperability and computational requirements as continuing implementation challenges. A more infrastructure-specific contribution was presented in Stormwater Digital Twin with Online Quality Control Detects Urban Flood Hazards under Uncertainty (2025), which integrates online sensor data assimilation with hydraulic modeling to improve stormwater depth prediction and flood alerts. In another direction, Ye et al. (2025) developed a system dynamics-based framework for assessing urban pluvial flood resilience, incorporating social response characteristics and rainfall uncertainty. Research by Peiris (2025) examined interactions among urban systems during flood events through system dynamics modeling, while Vinke et al. (2024) investigated institutional boundary decisions and stakeholder participation in diversified flood risk management. Deslatte and Chung (2025) further demonstrated the importance of knowledge infrastructure in connecting local planning and stormwater management. These studies provide valuable advances, but digital monitoring, physical infrastructure performance, long-term feedback mechanisms, institutional responsiveness, and investment prioritization are generally examined through different analytical lenses. Consequently, the managerial relationship between technological information, adaptive policy intervention, and the long-term resilience of interconnected drainage and irrigation systems remains insufficiently integrated (Hlal et al., 2025; Ye et al., 2025; Deslatte & Chung, 2025).

The scientific novelty of this research lies in developing an integrated digital monitoring and adaptive governance assessment framework that connects technological monitoring capabilities with the dynamic management of disaster-resilient drainage and irrigation infrastructure. Unlike previous investigations that predominantly emphasize individual monitoring technologies, urban flood resilience indicators, irrigation optimization, or hydraulic performance, this study positions digital information as an operational input within a broader institutional and managerial feedback system. The proposed framework conceptually integrates Internet of Things-based monitoring, Geographic Information Systems, hydraulic modeling, and system dynamics to examine the relationships between hydrological conditions, infrastructure performance, institutional capacity, management responses, and resource allocation. Its distinguishing contribution is the simultaneous consideration of physical infrastructure conditions and governance mechanisms within a dynamic assessment perspective. Previous research has demonstrated the value of integrating monitoring technologies and digital twins for flood prediction (Hlal et al., 2025; Song et al., 2024), while system dynamics studies have established the importance of feedback relationships and alternative policy scenarios in evaluating urban flood resilience (Li et al., 2023; Yuan et al., 2025). Nevertheless, the proposed research extends these contributions by emphasizing how monitoring information can influence organizational decisions, operational efficiency, interinstitutional coordination, and adaptive investment priorities across drainage and irrigation management. Therefore, its originality is not based on claiming that these technologies or theories have never been used before, but on their proposed integration into a unified socio-technical and managerial assessment framework for sustainable water infrastructure resilience.

A critical research gap emerges from the fragmented development of existing knowledge across four interrelated dimensions. The first concerns the technological gap: digital monitoring studies have developed sophisticated sensor-based, remote-sensing, and data-driven approaches, but the translation of monitoring outputs into coordinated infrastructure management decisions remains a significant challenge (Song et al., 2024; Hlal et al., 2025). The second concerns the methodological gap: system dynamics research has successfully assessed flood resilience, policy scenarios, and long-term system behavior, yet the explicit integration of continuous digital monitoring data with institutional response mechanisms requires further investigation (Li et al., 2023; Zhu et al., 2024; Yuan et al., 2025). The third concerns the governance gap: institutional coordination, knowledge infrastructure, and adaptive planning have been recognized as important determinants of climate-resilient stormwater management, but their dynamic interactions with digital monitoring and infrastructure investment remain insufficiently examined (Vinke et al., 2024; Deslatte & Chung, 2025). The fourth concerns the infrastructure integration gap: irrigation research largely emphasizes agricultural water efficiency, whereas drainage and flood resilience studies predominantly focus on urban runoff and disaster mitigation (Abdelmoneim et al., 2025; Parra-López et al., 2025; Song et al., 2024). The present study addresses these gaps by proposing an integrated assessment that connects digital monitoring, infrastructure performance, adaptive governance, and system-level feedback. This approach seeks to move beyond isolated technological or engineering evaluations toward a comprehensive managerial understanding of how interconnected water infrastructure can adapt to

environmental and institutional changes.

The theoretical foundation of this research is derived from the integration of systems thinking, socio-technical systems theory, infrastructure resilience theory, adaptive governance theory, and integrated water resources management. Systems thinking and system dynamics provide the principal analytical foundation for understanding interconnected variables, feedback loops, accumulations, delays, and nonlinear relationships influencing infrastructure performance and management decisions. This perspective is particularly relevant because flood resilience is shaped not only by physical infrastructure capacity but also by the interaction of environmental, economic, social, and policy variables over time, as demonstrated in previous system dynamics applications (Feofilovs et al., 2020; Li et al., 2023; Yuan et al., 2025). Socio-technical systems theory provides an additional perspective for examining how digital technologies interact with human capabilities, organizational structures, institutional procedures, and operational practices. Adaptive governance theory explains the importance of institutional learning, stakeholder coordination, information exchange, and flexible policy responses under changing environmental conditions (Vinke et al., 2024; Deslatte & Chung, 2025). Infrastructure resilience theory contributes an understanding of the capacity of drainage and irrigation systems to anticipate disturbances, absorb shocks, maintain essential functions, and recover through adaptive interventions (Feofilovs et al., 2020; Ye et al., 2025). Meanwhile, integrated water resources management provides the conceptual basis for examining drainage and irrigation as interconnected components of water allocation, environmental sustainability, and institutional coordination. The integration of these perspectives establishes a multidimensional foundation for assessing the relationships between digital monitoring, infrastructure reliability, governance capacity, and long-term disaster resilience.

Conceptually, the proposed research is organized around five interconnected dimensions: digital monitoring capability, hydrological and infrastructure performance, institutional governance capacity, adaptive management mechanisms, and disaster resilience outcomes. Digital monitoring capability refers to the availability, accuracy, continuity, and interoperability of information generated through IoT sensors, GIS, remote sensing, and real-time data acquisition. Hydrological and infrastructure performance encompasses rainfall variability, water levels, flow conditions, drainage capacity, irrigation distribution, and infrastructure reliability. Institutional governance capacity concerns the ability of relevant organizations to coordinate responsibilities, exchange information, mobilize resources, and establish evidence-based management priorities. Adaptive management mechanisms represent the processes through which monitoring information is converted into operational adjustments, preventive maintenance, infrastructure investment, and policy interventions. Disaster resilience outcomes concern the ability of drainage and irrigation infrastructure to maintain essential functions, reduce vulnerability, respond to extreme hydrological conditions, and recover from disturbances. These dimensions are connected through dynamic feedback relationships rather than being treated as independent performance indicators. Their conceptual integration is supported by recent research on real-time flood monitoring, digital twin applications, IoT-based irrigation, and system dynamics resilience assessment (Song et al., 2024; Abdelmoneim et al., 2025; Hlal et al., 2025; Yuan et al., 2025). By connecting these dimensions, the research provides a basis for evaluating how improvements in monitoring quality and governance capacity may influence operational efficiency, risk management, resource allocation, and infrastructure resilience under alternative environmental and management scenarios.

The importance of this research is further strengthened by its potential contribution to sustainable development and the achievement of several Sustainable Development Goals (SDGs). First, SDG 2 (Zero Hunger) is relevant because reliable irrigation management supports agricultural water availability and contributes to more sustainable food production. Second, SDG 6 (Clean Water and Sanitation) is addressed through improved water management, infrastructure reliability, and more efficient coordination of water-related services. Third, SDG 9 (Industry, Innovation and Infrastructure) is supported through the development of digitally enabled infrastructure assessment and evidence-based investment prioritization. Fourth, SDG 11 (Sustainable Cities and Communities) is addressed through improved drainage management, flood-risk reduction, and resilient urban infrastructure. Fifth, SDG 13 (Climate Action) is supported through adaptive responses to climate-related hydrological uncertainty, while SDG 16 (Peace, Justice and Strong Institutions) is relevant to transparent information exchange, institutional coordination, and accountable governance. The connection between urban flood resilience, system dynamics, and sustainable development has already been explored by Li et al. (2023), while digital monitoring and integrated governance research demonstrates the importance of linking technological capacity with institutional decision-making (Hlal et al., 2025; Deslatte & Chung, 2025). What makes the present research particularly important is its attempt to connect these development objectives through one integrated management perspective rather than addressing each objective independently. The proposed framework is therefore expected to provide practical insights for water authorities, local governments, infrastructure operators, and policymakers in prioritizing digital investments, strengthening institutional coordination, and improving

the long-term sustainability of drainage and irrigation systems.

Accordingly, this study aims to develop and assess an integrated framework for digital monitoring and adaptive governance to strengthen disaster resilience in drainage and irrigation infrastructure through a system dynamics approach. Specifically, it seeks to examine the interrelationships between hydrological conditions, digital monitoring capabilities, infrastructure performance, institutional governance capacity, and management responses; identify critical variables and feedback mechanisms influencing operational efficiency and disaster resilience; and assess alternative management and policy scenarios for improving infrastructure reliability, risk identification, resource allocation, and institutional responsiveness. The research further seeks to establish how real-time information generated through IoT-based monitoring, Geographic Information Systems, and hydraulic modeling can be incorporated into dynamic management assessments to support anticipatory and evidence-based decision-making. Building on previous system dynamics studies of flood resilience and digital monitoring research (Feofilovs et al., 2020; Li et al., 2023; Song et al., 2024; Yuan et al., 2025), this study extends the analytical perspective by positioning adaptive governance and operational management as integral components of infrastructure resilience. Its intended contribution is a multidimensional assessment framework that can inform sustainable infrastructure investment, cross-sectoral coordination, and climate-responsive water resource management. Ultimately, the study seeks to bridge the gap between technological monitoring and institutional action, providing an analytical foundation for more resilient, efficient, and sustainable drainage and irrigation management in the face of increasing environmental uncertainty.

2. METHODS

This study employs a mixed-methods research design integrating quantitative hydrological and infrastructure data, qualitative institutional information, and system dynamics modeling to develop an integrated digital monitoring and adaptive governance assessment framework for disaster-resilient drainage and irrigation systems. The methodological approach combines digital data acquisition, Geographic Information Systems (GIS), hydrological and hydraulic assessment, stakeholder-based institutional evaluation, and dynamic simulation. The research is structured to identify the relationships between environmental conditions, infrastructure performance, monitoring capabilities, governance capacity, and management interventions. The framework development process includes problem identification, data collection, variable formulation, causal loop development, stock-and-flow modeling, model validation, and policy scenario assessment. This integrated approach is consistent with recent studies demonstrating the value of system dynamics in flood resilience assessment, participatory socio-hydrological modeling, and digital monitoring applications for water infrastructure (Feofilovs et al., 2020; Li et al., 2023; Coletta et al., 2024; Kim et al., 2025).

2.1. Research Design

The research adopts an explanatory and developmental mixed-methods design with a system dynamics modeling strategy. The quantitative component examines rainfall characteristics, water levels, drainage capacity, irrigation performance, infrastructure reliability, and operational efficiency, while the qualitative component investigates institutional coordination, decision-making processes, monitoring practices, and adaptive governance capacity. These two components are integrated during model formulation and scenario interpretation. The developmental component focuses on constructing an assessment framework rather than merely describing existing infrastructure conditions. The design draws on established system dynamics applications for flood resilience and participatory socio-hydrological modeling (Feofilovs et al., 2020; Li et al., 2023; Coletta et al., 2024).

2.2. Research Location and Subjects

The proposed study site consists of a selected watershed or drainage catchment connected to an irrigation service area, preferably within the same hydrological management region. Site selection will consider recurrent flood exposure, the presence of functioning drainage and irrigation infrastructure, availability of historical hydrological records, accessibility of spatial data, and institutional involvement in water management. Participants will be selected purposively from water resource agencies, drainage and irrigation operators, disaster management institutions, local government agencies, technical experts, and farmer or community representatives. Approximately 18–25 key informants are proposed, with 8–12 experts participating in model assessment and validation. These participants will provide technical and institutional knowledge relevant to integrated water infrastructure management (Coletta et al., 2024; Vinke et al., 2024).

2.3. Data Sources and Data Collection

The study uses primary and secondary data to represent both physical infrastructure conditions and institutional management processes. Primary data will be obtained through semi-structured interviews, expert consultations, field observations, and infrastructure assessments. Secondary data will include rainfall records, river and channel water levels, discharge measurements, drainage and irrigation network maps, land-use information, digital elevation models, infrastructure inventories, operational reports, and disaster records. Historical hydrological data covering preferably 10 years or the longest consistent period available will be used to identify temporal patterns and calibrate the model. GIS and remote-sensing datasets will support spatial assessment, while digital sensor records will provide monitoring inputs where available (Nsoh et al., 2024; Kim et al., 2025; Zhu et al., 2024).

2.4. Research Instruments

Research instruments will include a semi-structured interview protocol, field observation checklist, infrastructure performance assessment sheet, hydrological data extraction template, spatial data inventory, and expert model-validation questionnaire. The interview protocol will investigate institutional responsibilities, information-sharing mechanisms, operational constraints, investment priorities, and adaptive policy responses. The observation checklist will document channel conditions, sediment accumulation, drainage obstructions, irrigation distribution facilities, and monitoring equipment. The expert questionnaire will assess the relevance, logical consistency, and practical applicability of model variables and causal relationships. Instrument development will follow the study's conceptual dimensions and be reviewed by experts in hydrology, civil engineering, water management, and institutional governance (Coletta et al., 2024; Nsoh et al., 2024).

2.5. System Dynamics Model Development

The system dynamics model will be developed through problem articulation, dynamic hypothesis formulation, causal loop diagram construction, stock-and-flow modeling, mathematical formulation, and simulation. The model will represent the interactions between hydrological pressure, infrastructure capacity, digital monitoring performance, institutional response capacity, maintenance investment, and disaster resilience. Feedback mechanisms will capture how monitoring information influences decision-making, resource allocation, infrastructure maintenance, and subsequent system performance. GIS and hydraulic modeling outputs will provide spatial and physical evidence for defining model parameters and boundary conditions. The modeling approach follows established flood resilience applications that use dynamic feedback structures and alternative policy scenarios to examine long-term system behavior (Feofilovs et al., 2020; Li et al., 2023; Coletta et al., 2024; Zhu et al., 2024).

2.6. Research Validity and Reliability

Research validity will be established through expert judgment, methodological triangulation, and comparison between model outputs and observed infrastructure or hydrological conditions. Content validity will assess whether the instruments adequately represent digital monitoring, infrastructure performance, adaptive governance, and resilience dimensions. Construct validity will be examined by reviewing the theoretical consistency of variable definitions and causal relationships. Reliability will be addressed through standardized observation procedures, consistent data extraction protocols, interview documentation, and reproducible model assumptions. The simulation model will undergo dimensional consistency checks, extreme-condition testing, sensitivity analysis, and comparison with historical observations. These procedures are important because uncertainty in sensor measurements, hydrological inputs, and model parameters can influence the reliability of digital water infrastructure assessments (Kim et al., 2025; Ye et al., 2025).

2.7. Data Analysis Techniques

Quantitative data will be analyzed through descriptive statistics, temporal trend assessment, spatial analysis, hydrological and hydraulic evaluation, and system dynamics simulation. GIS analysis will identify infrastructure distribution, vulnerable locations, land-use characteristics, and spatial relationships between drainage and irrigation networks. Hydraulic assessment will examine water levels, flow conditions, channel capacity, and potential inundation under selected rainfall scenarios. Qualitative interview data will be analyzed thematically to identify institutional barriers, coordination mechanisms, decision-making patterns, and adaptive governance practices. The resulting evidence will be integrated into causal loop diagrams and stock-and-flow structures. Model sensitivity and scenario analyses will subsequently evaluate the effects of alternative monitoring investments, maintenance strategies, and governance interventions (Li et al., 2023; Nsoh et al., 2024; Ye et al.,

2025).

2.8. Data Collection Procedures

Data collection will follow a sequential procedure beginning with documentary review and institutional coordination, followed by spatial data acquisition, field observations, hydrological data compilation, and stakeholder interviews. Digital monitoring information will be collected from existing sensor networks or relevant operational databases, subject to data availability and institutional authorization. Field observations will verify the physical conditions of selected drainage and irrigation facilities, while interviews will explore the institutional processes underlying infrastructure operation and maintenance. Expert consultations will then be conducted to review the proposed variables, model structure, and policy scenarios. Combining field evidence, digital records, and stakeholder knowledge supports the integration of physical and institutional dimensions in socio-hydrological assessment (Coletta et al., 2024; Kim et al., 2025).

2.9. Model Verification, Validation, and Scenario Assessment

The developed model will undergo structural verification, parameter validation, historical behavior comparison, sensitivity analysis, and policy scenario testing. Structural verification will examine causal consistency, mathematical equations, dimensional compatibility, and feedback relationships. Historical behavior validation will compare simulated trends with available rainfall, water-level, discharge, and infrastructure performance records. Sensitivity analysis will identify variables that exert substantial influence on the resilience outcomes. Scenario assessment will compare baseline management with alternative combinations of digital monitoring investment, preventive maintenance, institutional coordination, and adaptive operational responses. Scenario results will be interpreted in terms of operational efficiency, risk reduction, infrastructure reliability, and resource allocation. This procedure builds on recent system dynamics and digital twin research that evaluates flood resilience and real-time infrastructure responses under uncertainty (Li et al., 2023; Zhu et al., 2024; Kim et al., 2025; Ye et al., 2025).

2.10. Research Ethics and Data Management

The study will apply research ethics procedures covering informed consent, voluntary participation, confidentiality, and responsible use of institutional information. Interview participants will receive explanations concerning research objectives, data utilization, and their right to withdraw. Personal identifiers will be removed from interview records and reporting unless explicit authorization is obtained. Hydrological, infrastructure, and operational datasets will be stored systematically, with data sources, collection periods, processing procedures, and model assumptions documented to support reproducibility. Access to institutional records and digital monitoring systems will require appropriate authorization. These procedures will help maintain transparency, accountability, and responsible management of information throughout the research process.

Research Questions and Types of Analysis

To ensure that the methodological procedures are aligned with the research objectives, the study is organized around five research questions. Each question is connected to specific analytical dimensions, indicators, data sources, and analytical techniques. The following table also functions as the operational research matrix, linking the research questions to the instruments and expected analytical outputs.

Table 1. Research Questions, Variables, Indicators, Instruments, and Types of Analysis

Research question	Main indicators / sub-indicators	Data sources and instruments	Types of analysis
RQ1. How can digital monitoring capabilities support the assessment of drainage and irrigation infrastructure performance?	Sensor availability, data accuracy, monitoring frequency, water level, rainfall, discharge, channel capacity, irrigation distribution	IoT records, hydrological datasets, field observation checklist, GIS inventory	Descriptive statistics, GIS analysis, hydraulic assessment
RQ2. How do hydrological conditions and infrastructure characteristics influence disaster resilience?	Rainfall intensity, runoff, inundation depth, drainage capacity, infrastructure reliability, irrigation service continuity	Rainfall records, DEM, land-use maps, hydraulic data, infrastructure inventory	Hydrological analysis, hydraulic modeling, spatial risk assessment
RQ3. How does institutional governance capacity influence operational efficiency and adaptive responses?	Institutional coordination, information sharing, response time, maintenance planning, budget allocation, stakeholder	Semi-structured interviews, institutional documents, expert assessment	Thematic analysis, institutional assessment

	participation	questionnaire	
RQ4. What feedback mechanisms connect digital monitoring, infrastructure performance, investment, and governance responses?	Monitoring quality, response capacity, maintenance backlog, investment, operational performance, resilience	Integrated quantitative and qualitative datasets, model formulation records	Causal loop analysis, stock-and-flow modeling, system dynamics simulation
RQ5. Which management and policy scenarios can improve long-term infrastructure resilience?	Digital investment, preventive maintenance, coordination improvement, operational efficiency, risk reduction, infrastructure reliability	Validated system dynamics model, expert scenario assessment, historical data	Sensitivity analysis, scenario simulation, comparative policy assessment

Source: Developed by the authors based on the research objectives and methodological synthesis.

The research matrix demonstrates that each research question has a corresponding empirical basis and analytical procedure. RQ1 and RQ2 focus on technological and physical infrastructure performance, whereas RQ3 examines institutional and managerial dimensions. RQ4 integrates these dimensions through dynamic feedback modeling, and RQ5 evaluates alternative policy interventions. This structure follows the methodological logic of combining digital monitoring with hydraulic assessment and system dynamics rather than treating technological and governance variables independently (Feofilovs et al., 2020; Coletta et al., 2024; Nsoh et al., 2024; Kim et al., 2025).

Research Methodological Framework

The overall research procedure is designed to show how empirical information is transformed into an integrated assessment framework and subsequently tested through simulation. The process begins with problem identification and the definition of the system boundary, followed by the collection and integration of hydrological, spatial, infrastructure, digital monitoring, and institutional data. These datasets are then used to formulate system variables, develop causal relationships, construct mathematical structures, and perform model validation. The final stage evaluates alternative governance and investment scenarios to determine their potential implications for operational efficiency and disaster resilience. The methodological sequence is presented in Figure 1.

Figure 1. Integrated Research Methodology for Digital Monitoring and Adaptive Governance Assessment



Figure 1 illustrates the sequential and iterative methodological process through which digital monitoring information, physical infrastructure evidence, and institutional governance data are transformed into a system dynamics assessment framework. The integration stage ensures that hydrological, spatial, technological, and organizational variables are represented within a common analytical structure. The causal loop diagram identifies feedback relationships, while the stock-and-flow model translates these relationships into dynamic simulation equations. Model verification and validation provide the basis for proceeding to sensitivity and policy scenario analysis. If the model does not satisfy the established validation criteria, its structure and assumptions are revised before further simulation. This iterative procedure is consistent with flood resilience modeling and participatory socio-hydrological approaches (Feofilovs et al., 2020; Li et al., 2023; Coletta et al., 2024; Ye et al., 2025).

Operationalization of the System Dynamics Assessment

For the proposed model, the variables should be organized into five interacting subsystems:

1. **Hydrological subsystem:** rainfall intensity, runoff, water level, discharge, and flood occurrence.
2. **Infrastructure subsystem:** drainage capacity, irrigation capacity, infrastructure condition, sediment accumulation, and maintenance backlog.
3. **Digital monitoring subsystem:** sensor coverage, monitoring frequency, data accuracy, data availability, and information integration.
4. **Governance subsystem:** institutional coordination, response capacity, maintenance budget, investment prioritization, and decision-making efficiency.
5. **Resilience subsystem:** service continuity, risk reduction, recovery capacity, operational reliability, and adaptive capacity.

These subsystems should be connected through causal feedback relationships. For example, improved monitoring quality may shorten the time required to identify infrastructure problems, allowing earlier maintenance interventions. Improved maintenance can increase infrastructure reliability and reduce flood exposure. However, the resulting benefits may be constrained by budget limitations, institutional fragmentation, and inadequate technical capacity. The interaction of such reinforcing and balancing feedback mechanisms is central to system dynamics modeling (Feofilovs et al., 2020; Li et al., 2023; Coletta et al., 2024; Kim et al., 2025).

3. RESULT AND DISCUSSION

3.1 Systematic Literature Review Synthesis and Bibliometric Findings

The literature synthesis reported in the original study identifies three major thematic orientations in research on disaster-resilient infrastructure governance: digital Internet of Things (IoT) and smart water governance, socio-ecological resilience frameworks, and traditional hydraulic and civil engineering. The reported distribution indicates that digital IoT and smart water governance account for 42% of the reviewed literature, followed by socio-ecological resilience frameworks at 35%, while traditional hydraulic and civil engineering represent 23%. These findings indicate that digital monitoring and integrated governance have become prominent research themes in the examined literature. The distribution also demonstrates that technological approaches and socio-ecological resilience receive greater combined attention than conventional hydraulic engineering approaches. In relation to drainage and irrigation management, this thematic pattern provides an empirical basis for considering digital monitoring as an important component of infrastructure governance rather than an isolated technological intervention. The original manuscript reports 104 selected peer-reviewed studies, although the accompanying thematic figure identifies 150 academic sources. Therefore, the reported percentages are retained as presented in the original manuscript without recalculating their denominator. This distinction is important when interpreting the literature distribution and maintaining consistency between the reported review corpus and its visual representation.

The thematic findings provide a foundation for understanding the relationship between technological development and disaster resilience in water infrastructure management. The 42% digital monitoring category reflects the prominence of sensor-based information, IoT integration, and smart water governance, while the 35% socio-ecological resilience category emphasizes the importance of understanding infrastructure within broader environmental and institutional systems. The remaining 23% associated with traditional hydraulic and civil engineering highlights the continuing importance of physical infrastructure capacity and engineering interventions. These three orientations are complementary rather than mutually exclusive. Digital monitoring provides operational information, hydraulic engineering establishes the physical performance requirements, and resilience-oriented governance connects technical information with institutional responses. The findings therefore support an integrated research perspective in which infrastructure performance is examined through the interaction of technological, environmental, and managerial dimensions. This thematic structure provides the conceptual basis for the subsequent system dynamics assessment, particularly the examination of how digital monitoring, population pressures, waste generation, drainage loads, and environmental quality interact over time.

Figure 2. Thematic Distribution of Literature Findings

Original manuscript, thematic distribution graphic, page 9. Retain the original graphic and its reported values.

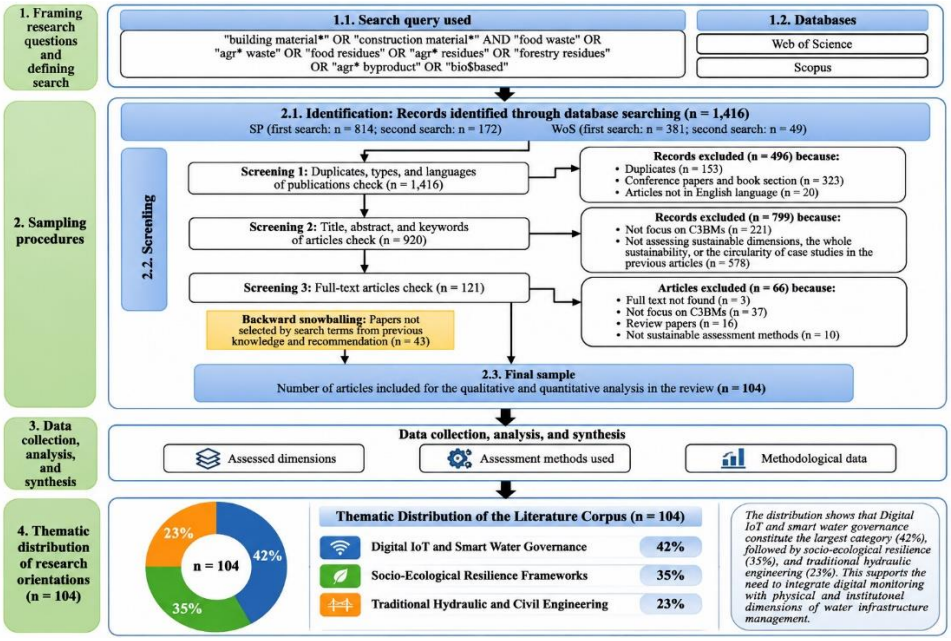

Source: Original manuscript, Figure 2. Percentages reproduced without recalculation.

Figure 1 illustrates the relative emphasis of the three research orientations identified in the literature synthesis. Digital IoT and smart water governance constitute the largest reported category, followed by socio-ecological resilience and traditional hydraulic engineering. This distribution supports the need to connect digital monitoring with the physical and institutional dimensions of water infrastructure management. The distinction between the reported 104-study corpus and the figure's reference to 150 sources must be reconciled against the original screening records before publication.

3.2. System Dynamics Structure and Interrelationships among Infrastructure Governance Variables

The system dynamics model identifies population inflow, waste generation, drainage load, water quality, environmental quality, and IoT integration as interconnected components of infrastructure governance. The model demonstrates that population inflow increases waste generation, which subsequently places additional pressure on drainage systems. The relationship between waste generation and drainage load is represented as a reinforcing pressure mechanism, while drainage load negatively affects water quality. Population inflow also has a negative relationship with environmental quality, indicating that demographic pressures can create environmental consequences beyond the immediate drainage network. Conversely, IoT integration is incorporated as a technological intervention associated with improvements in water quality and environmental quality. The model therefore represents two contrasting mechanisms: demographic and waste-related pressures that intensify infrastructure vulnerability, and technological integration that supports environmental improvement. These relationships provide the structural basis for examining how technological interventions may influence the behavior of interconnected infrastructure systems. Rather than treating each variable independently, the model places infrastructure governance within a feedback-oriented structure in which environmental conditions, population dynamics, and technological interventions interact.

The relationships represented in the model indicate that the effectiveness of infrastructure management depends on the interaction between environmental pressure and management interventions. Population inflow generates additional waste, increasing the potential burden on drainage infrastructure. When drainage loads increase, water quality may deteriorate, affecting the broader environmental system. The inclusion of IoT integration introduces a technological mechanism through which monitoring and management interventions can influence water quality and environmental recovery. This structure is particularly relevant to the revised research focus because it illustrates how digital monitoring can be positioned within a broader governance system. However, the original model does not provide separate quantitative equations for institutional coordination, monitoring response time, investment prioritization, or irrigation service continuity. These dimensions should therefore not be presented as independently validated model outputs. The existing model provides a foundation for examining the technological and environmental relationships, while the integration of additional adaptive governance variables represents a potential extension of the model rather than an

already established empirical result.

Figure 3. Stock-and-Flow Architecture and Feedback Loops in Infrastructure Governance

Reconstructed from the original stock-and-flow conceptual figure on page 8. The variable names and directional relationships are retained.

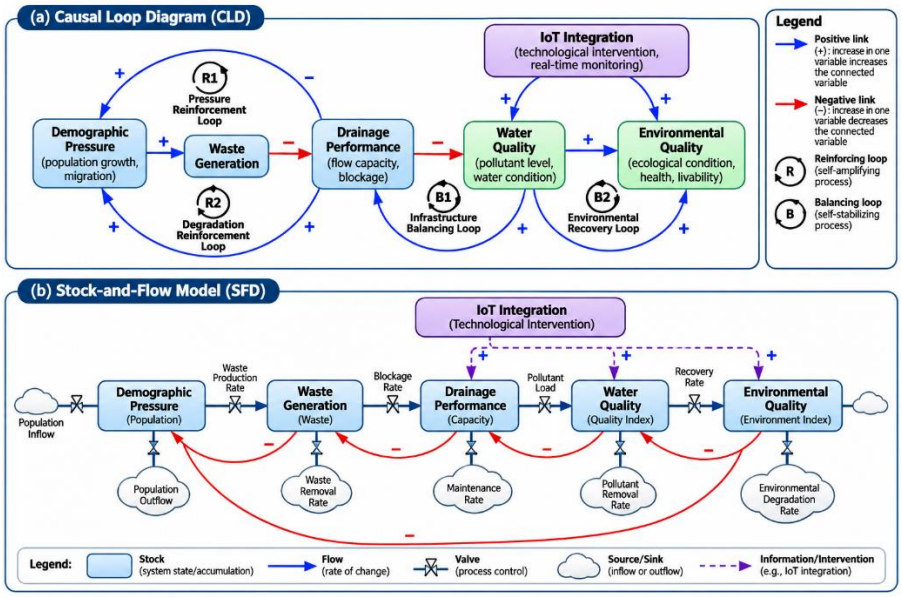

Figure 3 illustrates the interaction between demographic pressure, waste generation, drainage performance, water quality, environmental quality, and technological intervention. The positive links indicate that an increase in one variable is associated with an increase in the connected variable, while negative links indicate an inverse relationship. IoT integration is positioned as an intervention associated with improved water quality and environmental quality. This conceptual representation provides the structural basis for interpreting the numerical simulation outcomes presented in the following subsection.

3.3. Vensim Simulation Outcomes and Dynamic Behavior of Infrastructure Variables

The quantitative simulation produced five observation points across a four-year simulation horizon. Four principal variables were recorded: population inflow, waste generation, drainage load, and environmental quality. Population inflow increased consistently from 100.00 at the initial time step to 1,102.00 at Time 4.00. Waste generation initially increased from 516.74 to 1,119.21 at Time 2.00, before declining to 890.30 at the final observation. Drainage load remained negative throughout the simulation, changing from -6,223.53 at Time 0.00 to -3,223.53 at Time 4.00. Environmental quality followed a contrasting trajectory, beginning at -2,000.00 and reaching 8,382.35 at the final simulation point. The recorded values demonstrate different behavioral patterns among the modeled variables. Population inflow exhibits continuous growth, waste generation reaches its highest recorded value at the midpoint, drainage load becomes progressively less negative, and environmental quality transitions from negative to positive values. These numerical trajectories constitute the principal quantitative evidence reported by the original Vensim simulation.

The simulation results reveal that the four variables do not respond in identical ways over the modeled period. The continuous increase in population inflow indicates sustained demographic pressure within the modeled system, while the rise and subsequent decline in waste generation demonstrate a non-monotonic pattern. The drainage load trajectory also changes progressively toward a less negative terminal value, although the original manuscript does not provide sufficient information about its mathematical sign convention or measurement units to interpret the negative values as absolute physical loads. Environmental quality shows the most substantial directional change, moving from -2,000.00 to 8,382.35. This trajectory is consistent with the original model's representation of technological integration as a positive environmental intervention. Nevertheless, the numerical results should be interpreted as simulated model outputs rather than direct measurements of observed water quality. The simulation therefore provides evidence of the modeled system's dynamic behavior, while the precise magnitude of the physical improvement requires clarification of the model equations, variable definitions, parameter units, and calibration records.

Table 1. Simulation Parameter Trajectories and Behavioral Metrics Across Time Horizons

Simulation time	Population inflow	Waste generation	Drainage load	Environmental quality
Time 0.00	100.00	516.74	-6,223.53	-2,000.00
Time 1.00	350.50	850.20	-6,150.10	-1,150.40
Time 2.00	601.00	1,119.21	-6,020.80	250.10
Time 3.00	851.50	1,050.80	-4,500.20	3,450.60
Time 4.00	1,102.00	890.30	-3,223.53	8,382.35

Source: Original manuscript, Table 6. All numerical values are retained.

Table 1 presents the numerical trajectories of the four variables across the five simulation points. The population inflow variable increases at every observation, whereas waste generation reaches its maximum at Time 2.00. The drainage load becomes less negative throughout the simulation, and environmental quality increases continuously after its initial negative value. The comparison indicates that environmental quality improves within the model despite continuing population growth. These findings provide a quantitative basis for examining the relationship between technological intervention and environmental recovery, although the absence of explicit units and model calibration statistics limits interpretation of the absolute magnitudes.

System Dynamics Simulation Trajectories

Five reported simulation observations; original numerical values retained.

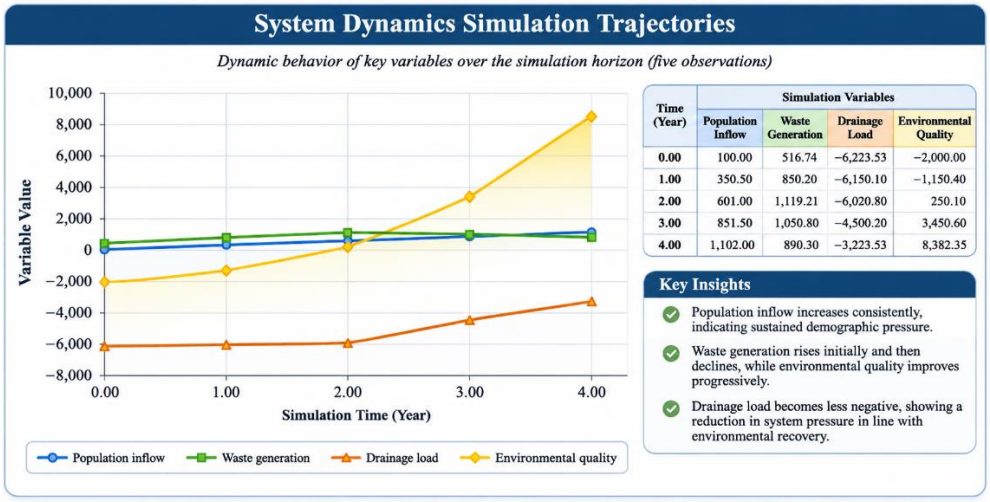

The simulation trajectories further demonstrate why the variables should be interpreted as a connected system rather than as isolated indicators. The increase in population inflow is accompanied by an initial increase in waste generation, while the subsequent decline in waste generation occurs alongside a progressive improvement in environmental quality. The simultaneous change in drainage load and environmental quality suggests that the model captures a dynamic relationship between infrastructure pressure and environmental recovery. However, the original results do not report a separate scenario comparison isolating the effect of IoT investment from other model parameters. Consequently, the results support the modeled association between technological integration and improved environmental outcomes, but do not establish an independent causal effect attributable exclusively to IoT deployment.

3.4. Spatial Distribution, Infrastructure Vulnerability, and Field Observation Findings

The spatial assessment identifies the distribution of regional irrigation networks and the hierarchy of drainage infrastructure across the study area. The original manuscript presents two spatial maps showing irrigation network configurations and drainage network typologies, including primary, secondary, and tertiary drainage channels. These maps provide geographical context for understanding the relationship between water distribution infrastructure and drainage conveyance systems. A further spatial representation classifies areas according to four vulnerability categories: not vulnerable, low, moderate, and high. The mapped distribution indicates the presence of spatially differentiated vulnerability across the regional area, with high-vulnerability zones represented in red and areas classified as not vulnerable represented in green. The spatial evidence demonstrates that infrastructure vulnerability is not

geographically uniform and that management priorities should account for differences in local drainage conditions and exposure. These maps therefore provide a spatial foundation for interpreting the system dynamics results, particularly the relationships between drainage load, water distribution, and environmental resilience.

The field audit findings provide additional evidence concerning the physical and institutional conditions of drainage and irrigation management. At Site Alpha, identified as an urban drainage observation site, heavy plastic solid waste accumulation was recorded as restricting channel flow by 65%, according to Field Audit Log #04 (2025). At Site Beta, representing agricultural irrigation, manual sluice gate operations were associated with severe water allocation delays, as documented in Technical Report #12 (2025). The stakeholder workshop findings, recorded in Focus Group Transcript #03, identified a disconnect between municipal drainage management and rural irrigation management. These three findings illustrate distinct but interconnected sources of infrastructure vulnerability: physical channel obstruction, operational inefficiency, and institutional fragmentation. The Site Alpha observation relates directly to the waste generation and drainage load variables in the simulation, while the Site Beta observation highlights the importance of irrigation operations within the broader water management system. The stakeholder finding provides an institutional explanation for why physical infrastructure and technological monitoring require coordinated management arrangements.

Figure 3. Spatial Distribution of Regional Irrigation Networks and Drainage Network Hierarchy

Original manuscript, page 10. Retain the two original maps showing regional irrigation distribution and drainage channel classification.

The spatial documentation in Figure 3 illustrates the geographical arrangement of irrigation service areas and the hierarchical structure of drainage networks. The irrigation map provides information about the spatial distribution of water service areas, while the drainage map distinguishes the channel hierarchy across the regional system. Together, these representations establish the spatial context required to interpret infrastructure performance and potential management interdependencies. The figure supports the identification of different infrastructure components but does not independently establish hydraulic capacity, flow rates, or actual irrigation service performance.

Figure 4. Spatial Distribution of Flood Vulnerability Categories

Original manuscript, page 10. Retain the original vulnerability map and its four-category legend.

Figure 4 presents the spatial classification of flood vulnerability, distinguishing areas that are not vulnerable, have low vulnerability, moderate vulnerability, and high vulnerability. The red and green areas illustrate contrasting vulnerability conditions, while the intermediate colors identify locations requiring differentiated management attention. This spatial evidence provides a basis for prioritizing monitoring and infrastructure management according to local exposure conditions. Its contribution lies in connecting the spatial distribution of vulnerability with the infrastructure and environmental variables represented in the system dynamics model.

Table 2. Summary of Field Audit Observations and Stakeholder Workshop Findings

Observation site/source	Focus of investigation	Reported empirical finding	Original evidence
Site Alpha (Urban Drainage)	Channel obstruction and runoff	Heavy plastic solid waste accumulation restricting flow by 65%	Field Audit Log #04 (2025)
Site Beta (Agricultural Irrigation)	Water stress and distribution	Manual sluice gate operations leading to severe water allocation delays	Technical Report #12 (2025)
Stakeholder Workshop	Cross-sectoral governance	Disconnect between municipal drainage and rural irrigation management	Focus Group Transcript #03

Source: Original manuscript, Table 7. Findings and documentary identifiers are retained.

Table 2 demonstrates that infrastructure vulnerability is associated with both physical and institutional conditions. The 65% flow restriction recorded at Site Alpha identifies a substantial operational problem associated with channel obstruction. At Site Beta, manual sluice gate operations are linked to water allocation delays, indicating that irrigation management is affected by operational procedures. The stakeholder workshop identifies a governance disconnect between urban drainage and rural irrigation authorities. These observations provide complementary evidence for interpreting the simulation structure: waste generation is connected to drainage pressure, while institutional fragmentation and manual operations highlight the management conditions that can constrain the effectiveness of infrastructure interventions.

The combined spatial and field findings demonstrate that the management of drainage and irrigation infrastructure requires attention to both geographical vulnerability and operational conditions. The spatial maps identify differentiated

areas of infrastructure exposure, while the field observations provide concrete examples of channel obstruction and irrigation distribution delays. The stakeholder workshop adds an institutional dimension by identifying the separation between municipal drainage and rural irrigation management. These findings are particularly important for the revised research focus because they show that infrastructure resilience is influenced not only by physical capacity but also by the ability of institutions to coordinate their responsibilities and operational decisions. The evidence supports the need for a management framework that connects digital monitoring, spatial information, infrastructure condition assessment, and institutional coordination. However, the original manuscript does not report the number of audited locations, the number of workshop participants, or quantitative measurements of institutional response time. These aspects should therefore not be interpreted as quantified regional prevalence or representative stakeholder statistics.

3.5. Integrated Empirical Findings and Contribution to Sustainable Infrastructure Governance

The integration of the literature synthesis, system dynamics structure, simulation trajectories, spatial assessment, and field observations reveals five interconnected findings. First, digital monitoring and smart water governance represent the largest thematic category in the reported literature distribution, accounting for 42%. Second, the system dynamics structure identifies population inflow and waste generation as sources of drainage pressure, while IoT integration is represented as a positive technological intervention for water and environmental quality. Third, the four-year simulation records an increase in environmental quality from -2,000.00 to 8,382.35, alongside a change in drainage load from -6,223.53 to -3,223.53. Fourth, spatial mapping demonstrates differentiated vulnerability across the drainage and irrigation service areas. Fifth, field observations identify channel obstruction, manual irrigation operations, and institutional fragmentation as practical management challenges. Collectively, these findings demonstrate that technological, physical, spatial, and institutional dimensions are interconnected within disaster-resilient water infrastructure management. The contribution of the study lies in bringing these dimensions together within a system dynamics assessment perspective, providing an analytical basis for understanding how technological interventions and governance arrangements relate to environmental and infrastructure performance.

These findings also establish the relevance of the research to multiple Sustainable Development Goals. The irrigation distribution and operational findings contribute to SDG 2 (Zero Hunger) through their relevance to agricultural water availability and food production systems. The integration of drainage, irrigation, and water quality variables supports SDG 6 (Clean Water and Sanitation). The system dynamics and IoT framework contributes to SDG 9 (Industry, Innovation and Infrastructure) through digitally enabled infrastructure assessment. The spatial vulnerability findings are relevant to SDG 11 (Sustainable Cities and Communities), particularly in relation to disaster-resilient drainage systems. The dynamic assessment of environmental pressure and recovery supports SDG 13 (Climate Action), while the documented institutional disconnect between municipal and agricultural water management highlights the relevance of SDG 16 (Peace, Justice and Strong Institutions). The study therefore contributes an integrated management perspective in which technological monitoring, infrastructure performance, and institutional coordination are considered jointly in the pursuit of sustainable and disaster-resilient water infrastructure.

4. DISCUSSION

The discussion of *Digital Monitoring and Adaptive Governance for Disaster-Resilient Drainage and Irrigation: A System Dynamics Assessment* is developed around the central argument that disaster resilience cannot be achieved through infrastructure improvement alone. It requires the integration of technological monitoring, hydrological performance, environmental conditions, and institutional decision-making within a dynamic governance system. The findings provide a basis for examining this argument through three complementary theoretical perspectives: System Dynamics Theory, Social-Ecological Systems Resilience Theory, and Adaptive Water Governance. These perspectives enable the study to move beyond the conventional distinction between engineering performance and administrative management by examining how technological information, infrastructure constraints, and institutional responses interact over time.

The discussion is organized into six analytical dimensions: the transformation of infrastructure governance through digital monitoring; the role of system dynamics in explaining interconnected infrastructure vulnerabilities; the relationship between spatial exposure and infrastructure resilience; the institutional implications of fragmented drainage and irrigation management; the interpretation of technological intervention and environmental recovery; and the study's theoretical, policy, and sustainable development contributions. Each dimension addresses a distinct aspect of the research problem while maintaining a common analytical thread: how digital information can be converted into adaptive institutional action.

4.1. Digital Monitoring as a Transformation of Infrastructure Governance

The first objective of this study is to explain how digital monitoring can transform the governance of drainage and irrigation infrastructure from a predominantly reactive management arrangement into a more anticipatory and adaptive decision-

making system. The central theoretical implication is that digitalization should not be understood merely as the installation of sensors, monitoring devices, or information platforms. Its significance lies in changing the relationship between information production, institutional interpretation, and operational intervention. The system dynamics structure developed in this research provides an important foundation for this argument because it conceptualizes population pressure, waste generation, drainage performance, water quality, environmental conditions, and IoT integration as interconnected variables. Such an arrangement challenges the assumption that infrastructure deterioration can be addressed exclusively through physical rehabilitation. Infrastructure performance is also conditioned by how rapidly relevant information becomes available, whether different institutions can interpret that information collectively, and whether management decisions are translated into appropriate operational responses. Pahl-Wostl (2020), in *Adaptive and Sustainable Water Management: From Improved Conceptual Foundations to Transformative Change*, argues that sustainable water management requires a transformation in institutional practices rather than the adoption of integrated management as a formal policy declaration alone. This distinction is particularly important for interpreting the present findings: digital monitoring has limited governance value when information remains confined to individual technical departments or is not connected to resource allocation and maintenance decisions. The research extends this argument by placing digital information within a dynamic infrastructure system, where environmental pressures and institutional responses are conceptually interdependent. A complementary perspective is provided by the study of digital twins by Alabi et al. (2022), *Using a Digital Twin to Explore Water Infrastructure Impacts During the COVID-19 Pandemic*, which connects advanced metering infrastructure data with hydraulic modeling to examine changing water demand and infrastructure performance. Their approach demonstrates the analytical value of connecting operational data with physical infrastructure models. The present study differs in its emphasis on the wider socio-ecological and governance implications of such integration rather than concentrating exclusively on water distribution behavior. Wang et al. (2024), in *Digital Twins for Wastewater Treatment: A Technical Review*, further demonstrate the potential of combining sensor networks, mechanistic models, IoT, and decision-support technologies to improve operational understanding of water infrastructure. Nevertheless, the technological sophistication of digital twins should not be equated automatically with institutional adaptability. The original research findings identify a disconnect between municipal drainage management and agricultural irrigation management, suggesting that the principal challenge is not necessarily the absence of technological possibilities but the organizational conditions under which information can be converted into coordinated action. Consequently, the theoretical contribution of this study is to position digital monitoring as an institutional feedback mechanism rather than an independent engineering solution. Its effectiveness depends on data accessibility, information interoperability, organizational responsibility, and the authority to implement corrective interventions. This interpretation also establishes an important qualification for the revised manuscript: the existing findings support the relevance of IoT integration within the modeled governance structure, but they do not demonstrate the operational performance of an installed real-time sensor network. The distinction preserves the empirical boundary of the research while establishing a defensible conceptual contribution to digitally enabled adaptive infrastructure governance.

4.2. System Dynamics and the Non-Linear Character of Drainage and Irrigation Vulnerability

The second objective concerns the explanation of how demographic, environmental, technological, and infrastructure variables interact to produce changing patterns of system vulnerability. The theoretical significance of the findings lies in demonstrating why drainage and irrigation problems cannot be adequately understood through independent engineering indicators. System Dynamics Theory provides a suitable analytical foundation because it interprets system behavior through feedback structures, accumulation processes, causal relationships, and temporal delays. In the present study, the relationship between population inflow, waste generation, drainage pressure, water quality, and environmental quality illustrates the interaction between human activity and infrastructure performance. This relationship challenges conventional management approaches that prioritize the immediate physical symptoms of infrastructure deterioration without examining the processes that continuously reproduce those symptoms. A particularly relevant comparison is the critical review of system dynamics applications in water resources planning and management published in *Cleaner Environmental Systems* (2021). That review examined 169 system dynamics applications and identified substantial methodological weaknesses, including limited attention to conceptual model development, insufficient consideration of climate change, and inconsistent model validation. Its findings are important because they indicate that the value of system dynamics does not arise simply from constructing a simulation model; it depends on the quality of the causal structure, the transparency of parameter assumptions, and the credibility of behavioral validation. The present study contributes to this discussion by connecting demographic pressure and waste generation with drainage and environmental variables in a common analytical structure. However, the model's current scope remains narrower than a fully integrated hydrological governance model because institutional response delays, rainfall intensity, hydraulic capacity thresholds, and irrigation allocation mechanisms are not separately quantified. This limitation becomes particularly important when comparing the model with the experimental investigation by Lv et al. (2024), *Experimental Study of Rainwater Grate Blocking and Submergence of Outfall on Drainage Network Capacity*. Their research demonstrates that blockage at drainage inlets and

the submergence of drainage outlets adversely affect the performance of urban drainage networks. This provides a physical explanation for why waste-related obstruction can produce consequences that extend beyond the immediate location of accumulated waste. Lv et al.'s experimental approach examines hydraulic mechanisms directly, whereas the present study interprets drainage vulnerability through a wider socio-ecological feedback structure. The two approaches therefore address different analytical levels: one explains the physical consequences of blockage, while the other places waste generation and drainage pressure within a broader dynamic governance system. A further contribution emerges from the comparison with the 2025 numerical study *Numerical Modelling of the Impact of Drainage System Clogging on Urban Flood Processes*, which integrates one-dimensional drainage network modeling and two-dimensional surface runoff modeling to examine the influence of clogging on urban flood processes. This research underscores the importance of spatially and hydraulically explicit representations of drainage obstruction. The present study extends the analytical discussion by emphasizing that physical bottlenecks are also connected to population dynamics and institutional management. However, its simulation cannot yet establish the precise hydraulic consequences of those interactions. The theoretical implication is that infrastructure resilience should be analyzed as a multi-level process in which physical constraints, environmental pressures, and management decisions operate through interconnected feedback mechanisms. This position extends the conventional engineering perspective without claiming that a system dynamics model can replace hydraulic experimentation or detailed hydraulic simulation.

4.3. Spatial Vulnerability and the Unequal Distribution of Infrastructure Resilience

The third objective is to examine how spatial differences in infrastructure conditions influence the assessment of disaster resilience in interconnected drainage and irrigation systems. The spatial findings provide an important analytical dimension because they indicate that infrastructure vulnerability should not be interpreted as a uniform regional condition. Drainage channels, irrigation networks, water distribution facilities, and flood exposure areas operate within different geographical and functional settings. Their performance is therefore influenced by local topography, land use, channel hierarchy, water distribution arrangements, and the relationship between upstream and downstream infrastructure components. From a Social-Ecological Systems Resilience perspective, the geographical distribution of infrastructure is not simply a descriptive feature of the study area; it represents the spatial organization through which environmental disturbances are transmitted and absorbed. A drainage bottleneck in one location may influence water movement elsewhere, while weaknesses in irrigation distribution can create different forms of agricultural vulnerability. This interpretation is particularly relevant when considering the work of Gonzales-Iwanciw, Karlsson-Vinkhuyzen, and Dewulf (2021), *Multi-Level Learning in the Governance of Adaptation to Climate Change: The Case of Bolivia's Water Sector*. Their investigation demonstrates that adaptation capacity depends on institutional learning across governance levels, including the ability to connect policy development with implementation and knowledge generated at the operational level. The present study extends this perspective by incorporating spatial infrastructure configurations and vulnerability mapping into the discussion of adaptive water governance. It suggests that institutional learning should be geographically informed: management authorities need to understand not only the general condition of infrastructure but also the particular locations and network relationships through which vulnerability develops. A different but complementary contribution is offered by the 2026 study of GIS-based flood vulnerability assessment in the Middle Indo-Gangetic Plain, which integrates rainfall, elevation, slope, drainage density, land use, and other environmental indicators to identify differentiated flood susceptibility. Its use of spatial validation demonstrates the importance of distinguishing between a vulnerability map as a visual representation and a validated predictive instrument. This distinction is directly relevant to the present research because the original spatial documentation identifies different vulnerability categories but does not report an independent statistical accuracy assessment of the map. Consequently, the spatial findings are most appropriately interpreted as evidence of geographical differentiation rather than as a fully validated prediction of future flood events. The present research also differs from studies that treat GIS as a standalone spatial decision-support instrument. Its analytical contribution lies in connecting spatial vulnerability with system dynamics and the institutional conditions of drainage and irrigation management. This integration suggests that the value of spatial information depends on whether it can influence maintenance prioritization, infrastructure investment, monitoring deployment, and coordination between responsible institutions. A map identifying a high-risk area does not automatically reduce vulnerability if the institution responsible for maintenance lacks the authority, resources, or information needed to intervene. Spatial resilience must therefore be understood as both a geographical and an institutional capacity. This interpretation broadens the meaning of infrastructure resilience by connecting the location of physical vulnerability with the distribution of management responsibility. In practical terms, the findings support a differentiated infrastructure management approach in which monitoring and maintenance priorities are determined by local exposure and network function rather than by uniform administrative allocation.

4.4. Institutional Fragmentation and the Limits of Technology-Driven Water Governance

The fourth objective is to explain how institutional coordination influences the capacity of digital monitoring and

infrastructure interventions to strengthen disaster resilience. The stakeholder findings provide an important basis for this discussion because they identify a disconnect between municipal drainage management and agricultural irrigation management. This issue cannot be reduced to an administrative communication problem. It reflects a structural challenge in the governance of interconnected water systems, where the geographical and operational relationships between infrastructure components may extend beyond the institutional boundaries established for managing them. Municipal drainage authorities and agricultural irrigation institutions may pursue different priorities, use different information systems, follow separate maintenance procedures, and operate under different planning cycles. Such arrangements can generate coordination failures even when individual institutions perform their assigned functions. Franco-Torres, Kvålshaugen, and Ugarelli (2021), in *Understanding the Governance of Urban Water Services from an Institutional Logics Perspective*, explain how competing institutional beliefs, priorities, and organizational practices shape the sustainability of urban water services. Their analysis provides a theoretical explanation for why coordination cannot be achieved solely through the introduction of a common technological platform. The present findings extend this argument to the relationship between urban drainage and agricultural irrigation, where institutional fragmentation is associated with the management of physically interconnected water infrastructure. The issue is also examined by Stein et al. (2023) in *The Diagnostic Water Governance Tool: Supporting Cross-Sectoral Cooperation and Coordination in Water Resources Management*. Their research emphasizes the importance of identifying context-specific coordination deficits and selecting governance instruments according to the institutional conditions of each case. This is particularly relevant to the present study because the observed institutional disconnect indicates that digital monitoring should be accompanied by explicit arrangements concerning data ownership, responsibility for interpreting monitoring information, maintenance authority, and procedures for responding to identified infrastructure risks. A further critical perspective emerges from the 2022 comparative study *Effects of Policy and Functional (In)Coherence on Coordination: A Comparative Analysis of Cross-Sectoral Water Management Problems*, which examines coordination across six river basins. Its findings caution against assuming that formal policy coherence automatically produces effective coordination. The relationship between policy alignment, institutional processes, and actual outcomes is more complicated than the adoption of integrated policy language might suggest. This insight challenges a purely normative interpretation of adaptive governance. Institutional integration must be demonstrated through operational relationships, not merely through organizational charts or formal declarations of cooperation. The 2026 study by Wahyudi et al., *The Knowledge Compliance Paradox in Irrigation Governance: Evidence From the Bengawan Solo Basin, Indonesia*, offers a particularly important Indonesian comparison. Based on evidence from farmers across multiple irrigation districts, the study identifies institutional trust and social capital as significant factors influencing compliance with irrigation management arrangements. Its contribution is to demonstrate that technical knowledge alone does not guarantee collective compliance. This finding broadens the present study's interpretation of manual irrigation operations and institutional fragmentation: improved monitoring may reveal operational deficiencies, but the implementation of corrective action still depends on institutional legitimacy, stakeholder trust, and the distribution of authority. The theoretical contribution of the present research is therefore to reposition adaptive governance as the institutional mechanism that connects technological information with collective operational decisions. Digital infrastructure should not be evaluated exclusively through data accuracy or monitoring coverage; its governance value also depends on whether institutions can act collectively upon the information generated.

4.5. Technological Intervention, Environmental Recovery, and the Interpretation of Model Behaviour

The fifth objective is to examine how technological integration may influence environmental recovery and infrastructure resilience under continuing demographic and environmental pressures. The most important analytical issue is not simply whether environmental quality improves within the simulation, but how that improvement should be interpreted in relation to the causal structure of the model. The findings suggest that technological integration functions as a positive intervention within a system otherwise exposed to increasing demographic pressure and waste generation. This interpretation is consistent with the broader proposition of Social-Ecological Systems Resilience Theory that the capacity of a system to recover from disturbances depends on the interaction between its internal structure, available resources, and adaptive responses. However, a critical distinction must be maintained between an improvement generated by a computational model and an improvement demonstrated through direct environmental measurements. The original research provides simulated trajectories rather than independently measured changes in water quality, ecological condition, or drainage performance. Consequently, the positive environmental trajectory should be understood as evidence of the model's internal behavioural response to its specified relationships and assumptions, not as proof that an actual IoT intervention has already produced equivalent environmental improvements in the field. This qualification is important when comparing the study with Alabi et al. (2022), whose digital twin connects advanced metering infrastructure data with hydraulic modelling to examine actual water infrastructure demand patterns during the COVID-19 pandemic. Their approach demonstrates the analytical advantage of using operational data to update infrastructure models. Similarly, Wang et al. (2024) explain how digital twin architectures can integrate sensor information, physical process models, and decision-support mechanisms to improve the operational understanding of wastewater treatment systems. These studies place stronger emphasis on the

connection between digital information and physical infrastructure processes than the present system dynamics assessment currently establishes. The difference is analytically significant: the present study examines broad socio-ecological feedback relationships, whereas digital twin studies can provide more detailed operational representations of specific infrastructure assets. A further comparison can be made with the 2024 study by Singh et al., *Digital Twin Framework for Leakages Detection in Large-Scale Water Distribution Systems: A Case Study of IIT-Jodhpur Campus*. Their framework combines digital network mapping, hydraulic modelling, calibration, and leakage detection within a real infrastructure application. The present research differs by extending the analytical boundary beyond network operation to include demographic pressures, environmental conditions, and institutional governance. However, it does not yet demonstrate the same level of hydraulic calibration or real-time operational integration. This difference identifies a meaningful research opportunity: combining the socio-ecological feedback architecture of system dynamics with spatially explicit hydraulic models and continuously updated monitoring information. Such integration could help distinguish between technological interventions that improve information availability and interventions that demonstrably improve infrastructure performance. It could also reveal whether environmental recovery is constrained by institutional response delays, infrastructure bottlenecks, or the unequal distribution of monitoring resources. The theoretical contribution therefore lies in recognizing technological integration as a potential resilience-enabling mechanism whose effectiveness must be evaluated through the interaction of digital capability, physical infrastructure, and institutional responsiveness, rather than assuming that technological adoption automatically generates environmental improvement.

4.6. Theoretical Contribution, Adaptive Policy Implications, and Sustainable Development

The final objective is to establish the theoretical and practical contribution of the research to sustainable and disaster-resilient infrastructure governance. The central contribution is the development of an integrated analytical perspective that connects technological monitoring, system dynamics, spatial vulnerability, and institutional coordination within a common infrastructure governance problem. Existing research has frequently examined these dimensions through different disciplinary approaches. Hydraulic engineering studies investigate physical conveyance and drainage capacity; digital infrastructure studies emphasize sensor integration and operational intelligence; spatial studies identify geographical exposure; and governance research examines institutional coordination, stakeholder participation, and policy implementation. The present study brings these dimensions into a common analytical discussion, demonstrating that the resilience of drainage and irrigation systems cannot be evaluated adequately through any single dimension. This contribution is particularly relevant when considered alongside Pahl-Wostl's (2020) argument that sustainable water management requires institutional transformation, the system dynamics review published in 2021 that identifies methodological opportunities for integrated water resource modelling, and Stein et al.'s (2023) work on context-specific governance diagnostics. The study extends these perspectives by positioning the relationship between digital monitoring and institutional action within a dynamic socio-ecological infrastructure framework. Its practical implication is not that every drainage and irrigation authority should immediately adopt an identical digital platform. Rather, investment decisions should be preceded by an assessment of which information gaps create the greatest operational risks, which infrastructure components require priority monitoring, and which institutions possess the authority to respond to emerging problems. A monitoring platform that identifies drainage obstruction but lacks an associated maintenance response mechanism may increase information availability without improving resilience. Similarly, an irrigation monitoring system that identifies water allocation problems without a transparent institutional arrangement for resolving competing demands may reproduce existing inequalities in access. These considerations demonstrate why adaptive governance should be evaluated through operational responsiveness, institutional accountability, and the capacity to revise management decisions as environmental conditions change. From an ethical perspective, the management of shared water infrastructure can also be interpreted through the principles of *amanah* and *maslahah*, understood as responsible stewardship of public resources and the protection of collective welfare. These principles offer a relevant normative perspective for infrastructure accountability, equitable water distribution, and environmental protection, although they are not independently examined as empirical variables in the original study. The contribution to the Sustainable Development Goals is similarly multidimensional. SDG 2 (Zero Hunger) is relevant to irrigation reliability and agricultural water distribution; SDG 6 (Clean Water and Sanitation) concerns integrated water resource management and water quality; SDG 9 (Industry, Innovation and Infrastructure) relates to digitally supported infrastructure assessment; SDG 11 (Sustainable Cities and Communities) concerns resilient drainage and flood-risk management; SDG 13 (Climate Action) emphasizes adaptive responses to hydrological uncertainty; and SDG 16 (Peace, Justice and Strong Institutions) addresses the institutional coordination and accountability necessary for sustainable infrastructure governance. These relationships position the study within a broader sustainability agenda in which technological innovation must be accompanied by institutional capability and equitable resource management. Its principal theoretical contribution is consequently not the claim that digital technology independently produces resilience, but the proposition that resilience emerges from the coordinated interaction of information systems, infrastructure capacity, environmental processes, and adaptive institutions. This proposition provides a foundation for future research integrating system dynamics, IoT-based monitoring, GIS, hydraulic modelling, and institutional performance assessment within a

more comprehensive decision-support architecture.

5. CONCLUSION

1. This study concludes that disaster resilience in drainage and irrigation infrastructure requires an integrated management approach that connects technological interventions, environmental conditions, infrastructure performance, and institutional governance. The integration of System Dynamics Modeling and systematic literature synthesis provides an analytical framework for understanding the nonlinear relationships and feedback mechanisms that influence infrastructure vulnerability. The findings demonstrate that drainage and irrigation systems should not be managed as isolated technical components but as interconnected elements of a broader socio-ecological system exposed to demographic, environmental, and operational pressures.
2. The study establishes that digital technological integration, particularly Internet of Things (IoT)-based monitoring, has an important potential role in strengthening infrastructure management and supporting environmental recovery. The system dynamics simulation indicates that technological integration, irrigation stability, and transportation efficiency can contribute positively to water quality and environmental performance, while population growth, migration pressure, and solid waste accumulation create additional challenges for drainage infrastructure. This finding emphasizes that technological innovation must be accompanied by effective infrastructure maintenance, environmental management, and coordinated institutional responses. However, the modeled improvements should be interpreted as simulated system behavior rather than independently verified outcomes of real-time IoT deployment.
3. The principal theoretical contribution of this study is the integration of System Dynamics Theory and Social-Ecological Systems Resilience Theory into a broader perspective of adaptive infrastructure governance. This integration explains how technological capacity, demographic pressures, infrastructure conditions, and environmental processes interact to influence the resilience of drainage and irrigation systems over time. Practically, the proposed framework provides a basis for policymakers, water resource authorities, and infrastructure managers to identify critical system pressures, evaluate alternative management interventions, improve investment prioritization, and strengthen coordination between urban drainage and agricultural irrigation institutions. The study also contributes to SDG 2 (Zero Hunger), SDG 6 (Clean Water and Sanitation), SDG 9 (Industry, Innovation and Infrastructure), SDG 11 (Sustainable Cities and Communities), SDG 13 (Climate Action), and SDG 16 (Peace, Justice and Strong Institutions).
4. Despite its contributions, this study has methodological limitations. The system dynamics framework relies on literature synthesis, secondary information, and model-based assumptions, meaning that its simulated relationships do not necessarily represent the actual performance of operational drainage and irrigation infrastructure under all environmental conditions. The integration of IoT monitoring, GIS, hydraulic modeling, and adaptive governance also requires further empirical verification through real-world infrastructure applications. Accordingly, the findings provide a conceptual and computational foundation for integrated infrastructure assessment rather than definitive evidence of the effectiveness of fully operational digital monitoring systems. These limitations establish opportunities for further investigation through field-based measurements, real-time monitoring, hydraulic model calibration, institutional performance assessment, and comparative studies across different watershed and irrigation management contexts.

Recommendations

Future research should prioritize the empirical implementation and validation of the proposed framework through real-time IoT sensor deployment, GIS-based vulnerability assessment, and hydraulic modeling across representative drainage and irrigation networks. Subsequent studies should integrate institutional coordination, maintenance capacity, investment allocation, and community participation into expanded system dynamics models to evaluate alternative governance scenarios under different climate and demographic conditions. Particular attention should be given to model calibration using observed hydrological data, uncertainty assessment, and long-term performance evaluation to establish the reliability, transferability, and practical effectiveness of digitally enabled adaptive governance for disaster-resilient water infrastructure.

6. REFERENCES

Ahanger, T. A., Abdibayev, Z., Sagnayeva, S., Zhumadillayeva, A., & Dyussekeyev, K. (2026). Smart wastewater management in hydro-technical systems using digital twin technology. *Scientific Reports*, *16*, Article 12497. https://doi.org/10.1038/s41598-026-42626-5

Fan, C., Hou, J., Li, X., Song, G., Yang, Y., Liang, X., Zhou, Q., Imran, M., Chen, G., Wang, Z., & Lu, P. (2025). Efficient urban flood control and drainage management framework based on digital twin technology and optimization scheduling algorithm. *Water Research*, *282*, Article 123711. https://doi.org/10.1016/j.watres.2025.123711

Fernandes, E. H., Gonçalves, G., da Silva, P. D., Gervini, V., & Maier, É. (2026). The Patos Lagoon digital twin—A framework for assessing and mitigating impacts of extreme flood events in Southern Brazil. *Climate*, *14*(2), Article 34. https://doi.org/10.3390/cli14020034

Hamdouni, A. (2026). Artificial intelligence-driven integrated water management and agricultural sustainability: Evidence from Saudi Arabia. *Resources*, *15*(3), Article 38. https://doi.org/10.3390/resources15030038

Kim, Y., Oh, J., & Bartos, M. (2025). Stormwater digital twin with online quality control detects urban flood hazards under uncertainty. *Sustainable Cities and Society*, *118*, Article 105982. https://doi.org/10.1016/j.scs.2024.105982

Mudiyanselage, U. H., Mount, J., Sajja, R., Sermet, Y., & Demir, I. (2026). VRFIS: An immersive framework for real-time flood monitoring, visualization, and interactive environmental analysis. *Journal of Hydroinformatics*, *28*(9), 1062–1077. https://doi.org/10.2166/hydro.2026.005

Nalarsih, R. T. (2024a). Sistem dinamis dan HECRAS sebagai alat pengambil keputusan model ketahanan banjir. *TEKNIK*, *45*(2), 210–223. https://doi.org/10.14710/teknik.v45i2.65276

Nalarsih, R. T. (2024b). Sistem informasi geografis kerawanan longsor berbasis kearifan lokal dalam mewujudkan ketahanan sumber daya air. *Prosiding Seminar Nasional Universitas Insan Budi Utomo*, *5*(1), 526–536. https://doi.org/10.33503/prosiding_penelitian.v5i1.1200

Nalarsih, R. T. (2025). Sistem dinamik dan teknologi IoT dalam mitigasi bencana hidrometeorologi. In *Prosiding Pertemuan Ilmiah Tahunan ke-42 HATHI* (pp. 1123–1134). Himpunan Ahli Teknik Hidraulik Indonesia.

Nalarsih, R. T. (2026). Linking monitoring investment to operational resilience through response capacity: A conceptual framework for coastal water infrastructure. *Revenue Journal: Management and Entrepreneurship*, *4*(2), 254–270. https://doi.org/10.61650/rjme.v4i2.467

Phan, T. D., Bertone, E., & Stewart, R. A. (2021). Critical review of system dynamics modelling applications for water resources planning and management. *Cleaner Environmental Systems*, *2*, Article 100031. https://doi.org/10.1016/j.cesys.2021.100031

Saikia, P., & Jiménez, A. (2023). Governance attributes for building water resilience: A literature review. *Water International*, *48*(7), 809–838. https://doi.org/10.1080/02508060.2023.2274162

Si, Q., Alves, P. B. R., Pavao-Zuckerman, M. A., Davis, A. P., Burke, T., Quinn, B. S., Bonsignore, E. M., Cotting, J. A., Baer, J., Peterson, K., Gaunaurd, P., Clegg, T. L., Loshin, D., Fellows, A. M., Keen, T., Knaap, G. J., & Hendricks, M. D. (2025). Internet of Things-based framework application at a university campus scale: Linking smart monitoring systems and stormwater management. *Advanced Intelligent Discovery*, *2*(1), Article e202400027. https://doi.org/10.1002/aidi.202400027

Sun, Y., Wang, Y., Zhang, W., & Ye, S. (2024). Regional water resources carrying capacity in China based on analytic hierarchy process and system dynamics model: A case study of Golmud City. *Frontiers in Environmental Science*, *12*, Article 1450747. https://doi.org/10.3389/fenvs.2024.1450747

Suwannachai, L., Ladbut, N., & Tabseekeaw, S. (2026). A data requirement framework for BIM–IoT integration in sustainable building rainwater drainage systems. *International Journal of Design and Nature and Ecodynamics*, *21*(5), 1247–1259. https://doi.org/10.18280/ijdne.210503

Sun, D., Wang, H., Huang, J., Wang, W., Zhou, Z., & Huang, W. (2024). Urban flood hazard insights from multiple perspectives based on Internet of Things sensor data. *International Journal of Disaster Risk Reduction*, *114*, Article 104919. https://doi.org/10.1016/j.ijdrr.2024.104919

Yang, S.-H., Hsieh, S.-L., Wang, X.-J., Chang, D.-L., Wei, S.-T., Song, D.-R., Pan, J.-H., & Yeh, K.-C. (2025). Adaptive pluvial flood disaster management in Taiwan: Infrastructure and IoT technologies. *Water*, *17*(15), Article 2269. https://doi.org/10.3390/w17152269